

# ***PIM-PF REGIONAL***

---

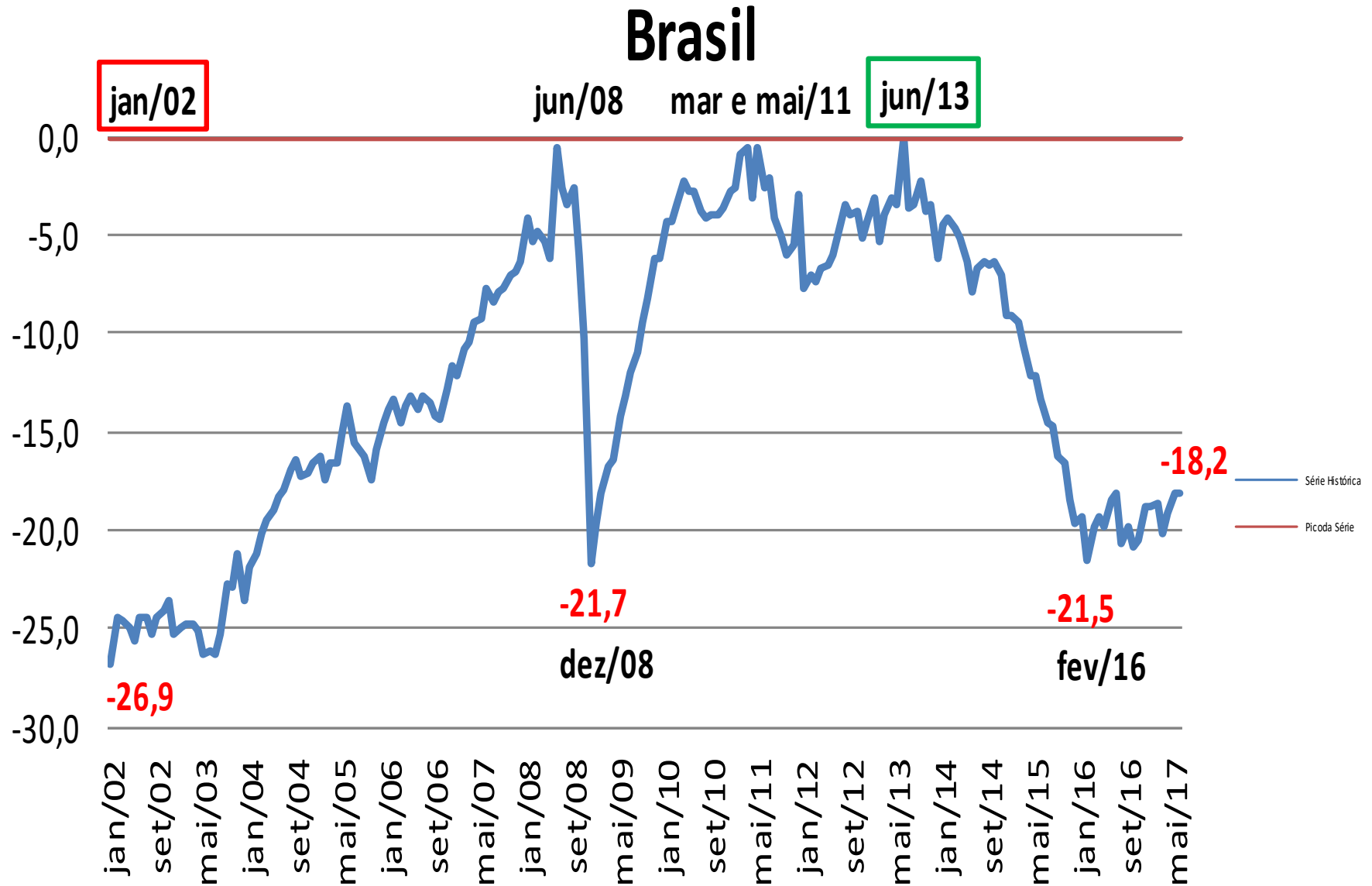
**Resultados de Junho de 2017**

Data: 08/08/2017

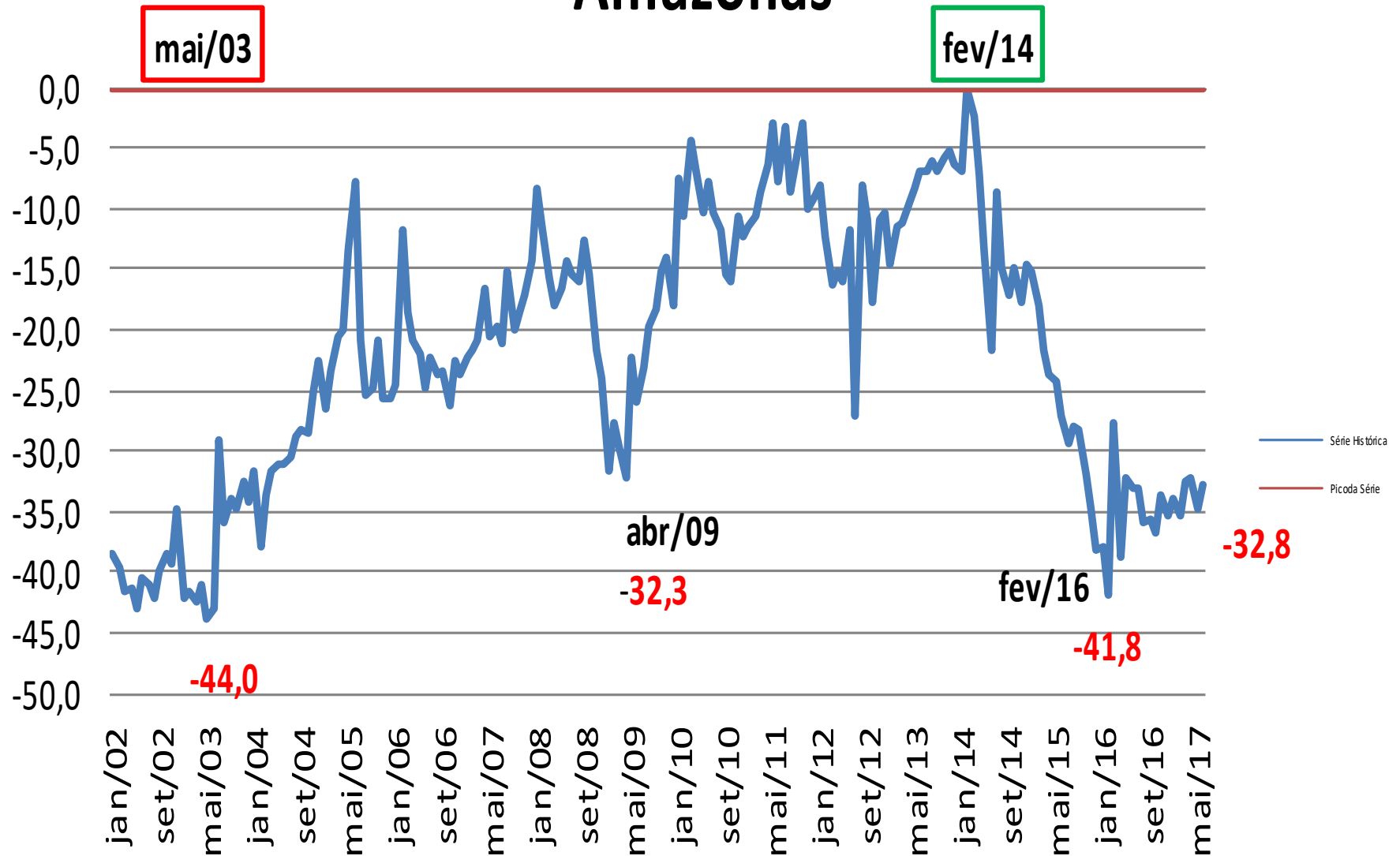


# RESUMO – Distâncias dos picos históricos

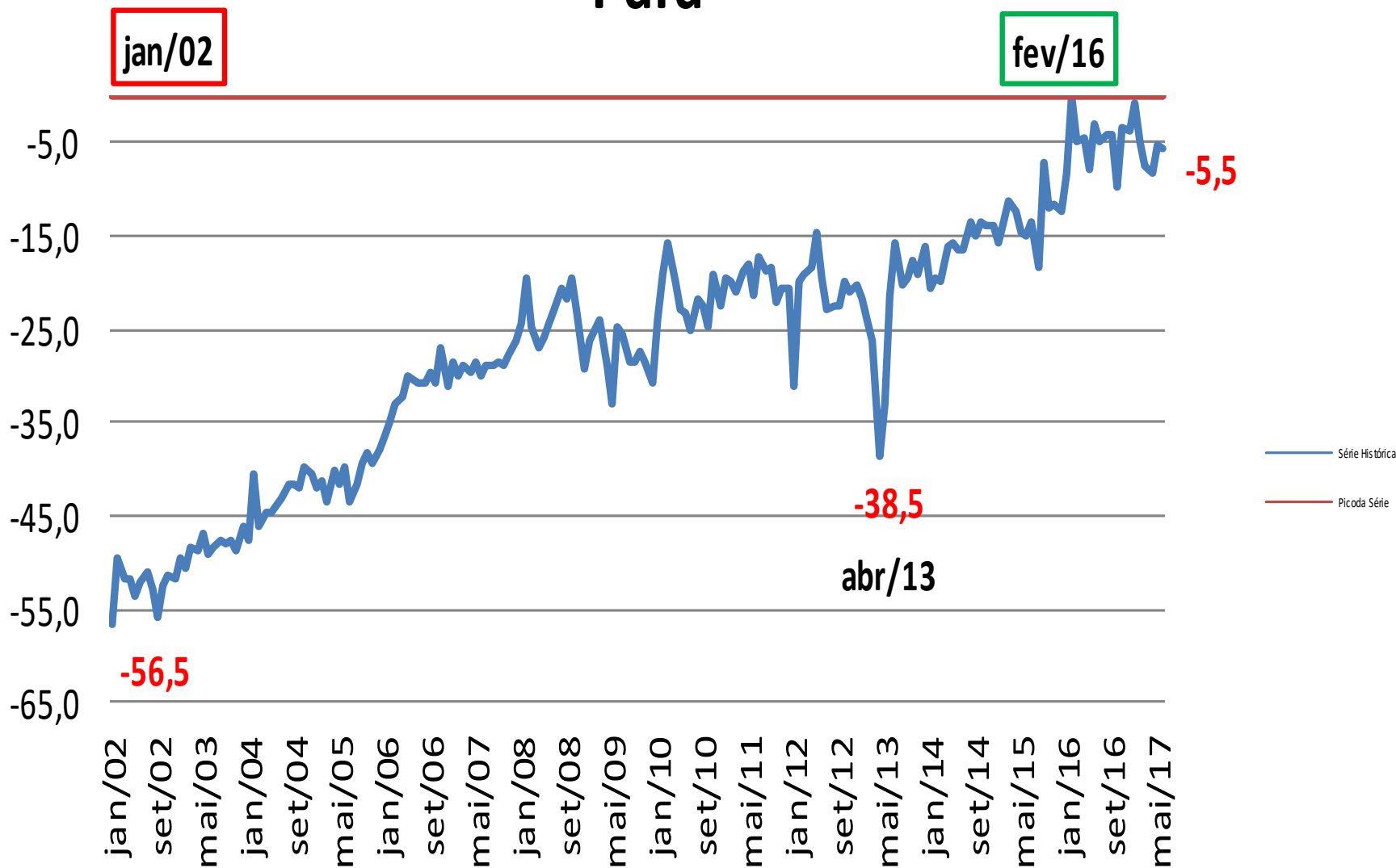
	Brasil	AM	PA	NE	CE	PE	BA	MG	ES	RJ	SP	PR	SC	RS	GO
<b>IBFMáximo</b>	105,7	115,7	126,2	107,2	121,9	110,1	111,4	105,4	115,0	111,2	107,3	120,6	112,7	111,8	117,4
<b>Max data</b>	jun/13	fev/14	fev/16	fev/14	jan/10	jan/15	jun/13	jul/08	mar/11	fev/11	mar/11	dez/11	dez/10	out/13	jul/15
<b>jun/17</b>	0,0	2,8	-0,4	-4,0	0,1	1,7	-10,0	1,6	0,1	3,1	0,8	0,5	-0,1	-1,1	0,1
<b>IBFjun/17</b>	86,5	77,7	119,2	94,8	97,1	85,9	84,2	87,8	89,6	90,4	83,8	86,7	91,4	90,1	109,8
<b>Dist. Pico (%)</b>	<b>-18,2</b>	<b>-32,8</b>	<b>-5,5</b>	<b>-11,6</b>	<b>-20,3</b>	<b>-22,0</b>	<b>-24,4</b>	<b>-16,7</b>	<b>-22,1</b>	<b>-18,7</b>	<b>-21,9</b>	<b>-28,1</b>	<b>-18,9</b>	<b>-19,4</b>	<b>-6,5</b>
<b>min/max</b>	-26,9	-44,0	-56,5	-26,2	-28,5	-37,3	-37,3	-31,5	-43,7	-25,6	-31,8	-49,6	-25,3	-23,8	-49,7
<b>IBFMínimo</b>	77,30	64,80	54,90	79,10	87,10	69,00	69,80	72,20	64,80	82,70	73,20	60,80	84,20	85,20	59,00
<b>Mín data</b>	jan/02	mai/03	jan/02	nov/03	jul/03	jan/02	nov/03	dez/08	mar/02	fev/16	jul/03	jan/02	dez/15	abr/16	jan/02
<b>Dist. Mín (%)</b>	<b>11,9</b>	<b>19,9</b>	<b>117,1</b>	<b>19,8</b>	<b>11,5</b>	<b>24,5</b>	<b>20,6</b>	<b>21,6</b>	<b>38,3</b>	<b>9,3</b>	<b>14,5</b>	<b>42,6</b>	<b>8,6</b>	<b>5,8</b>	<b>86,1</b>



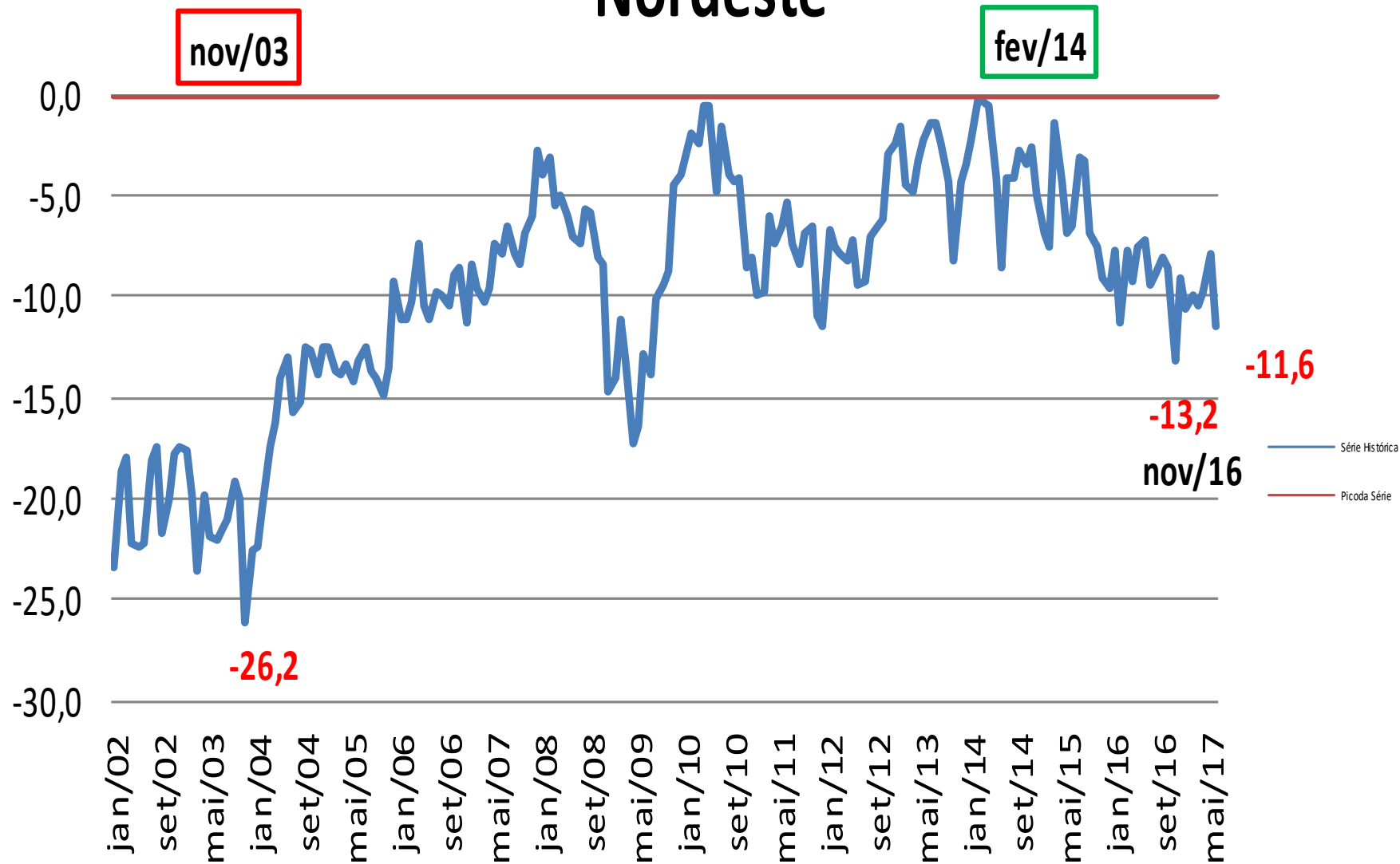
## Amazonas



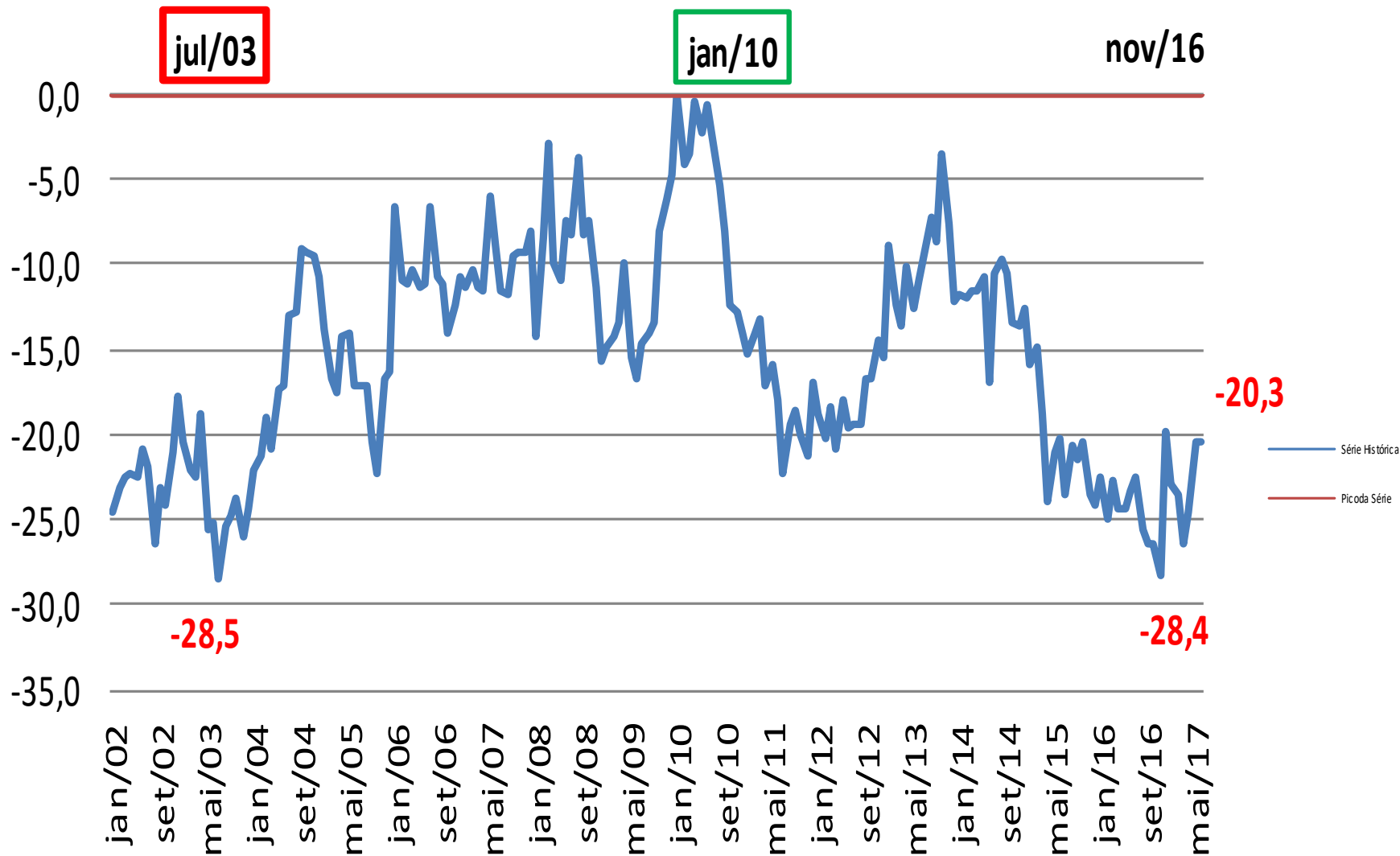
## Pará



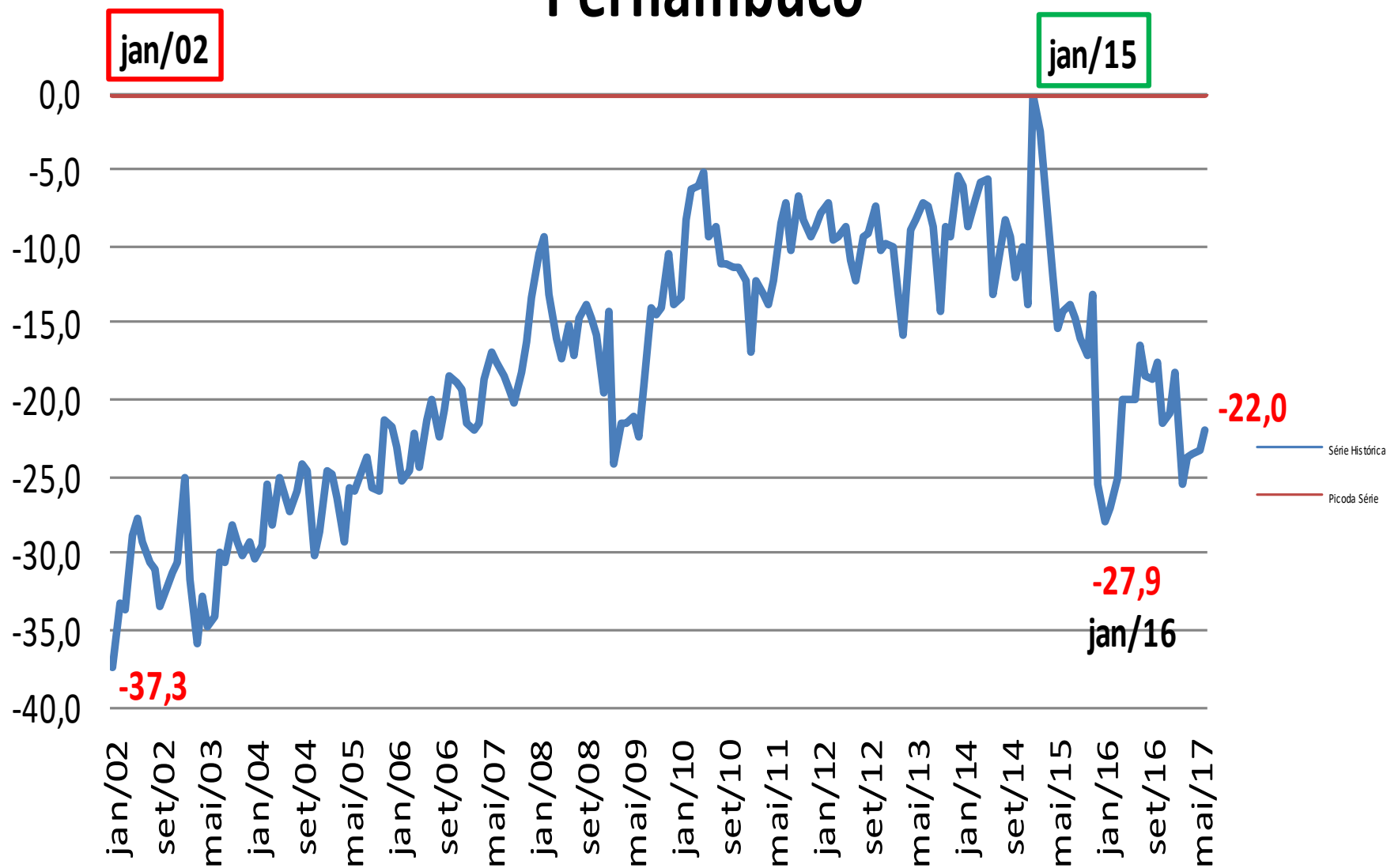
## Nordeste



## Ceará

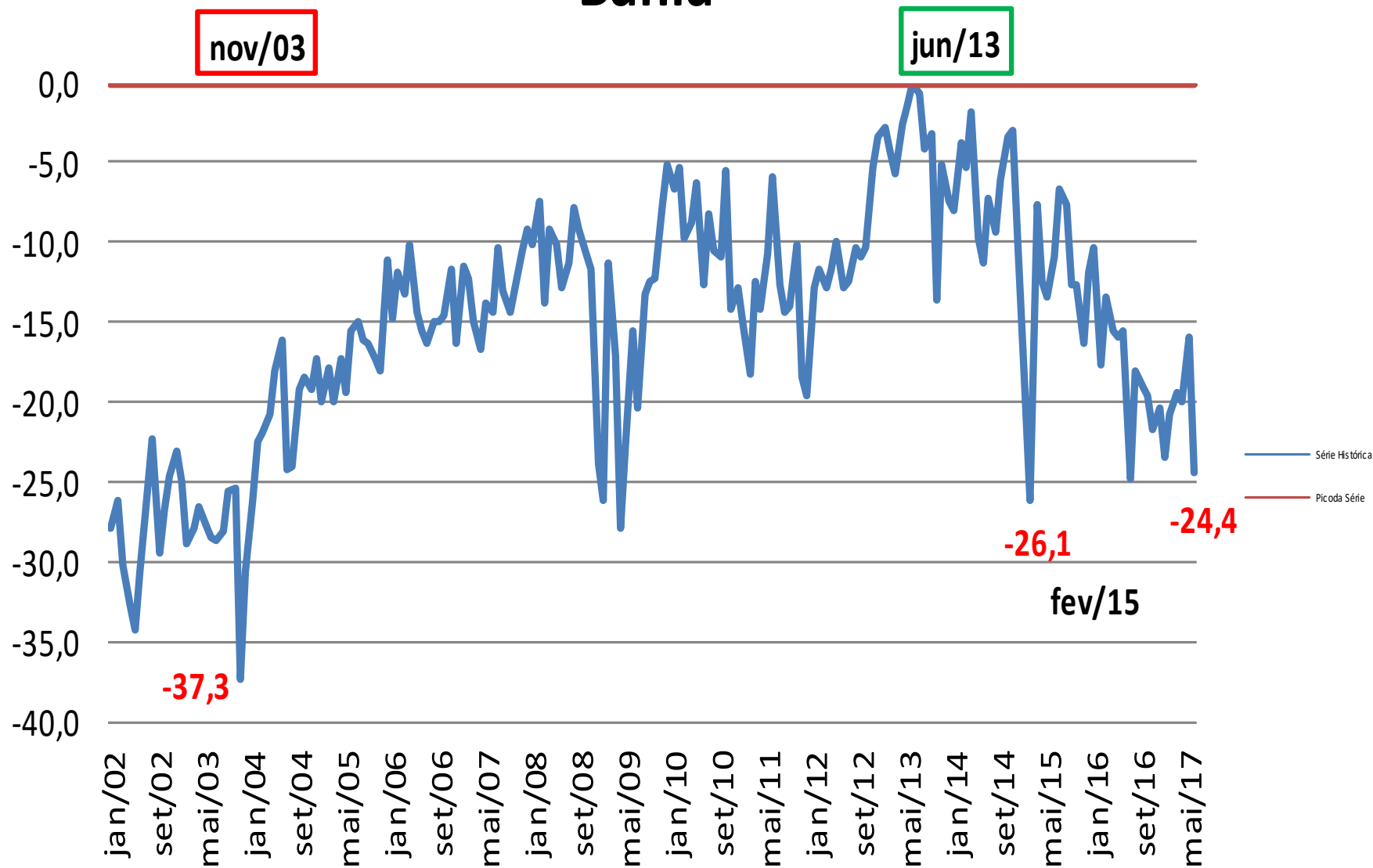


## Pernambuco

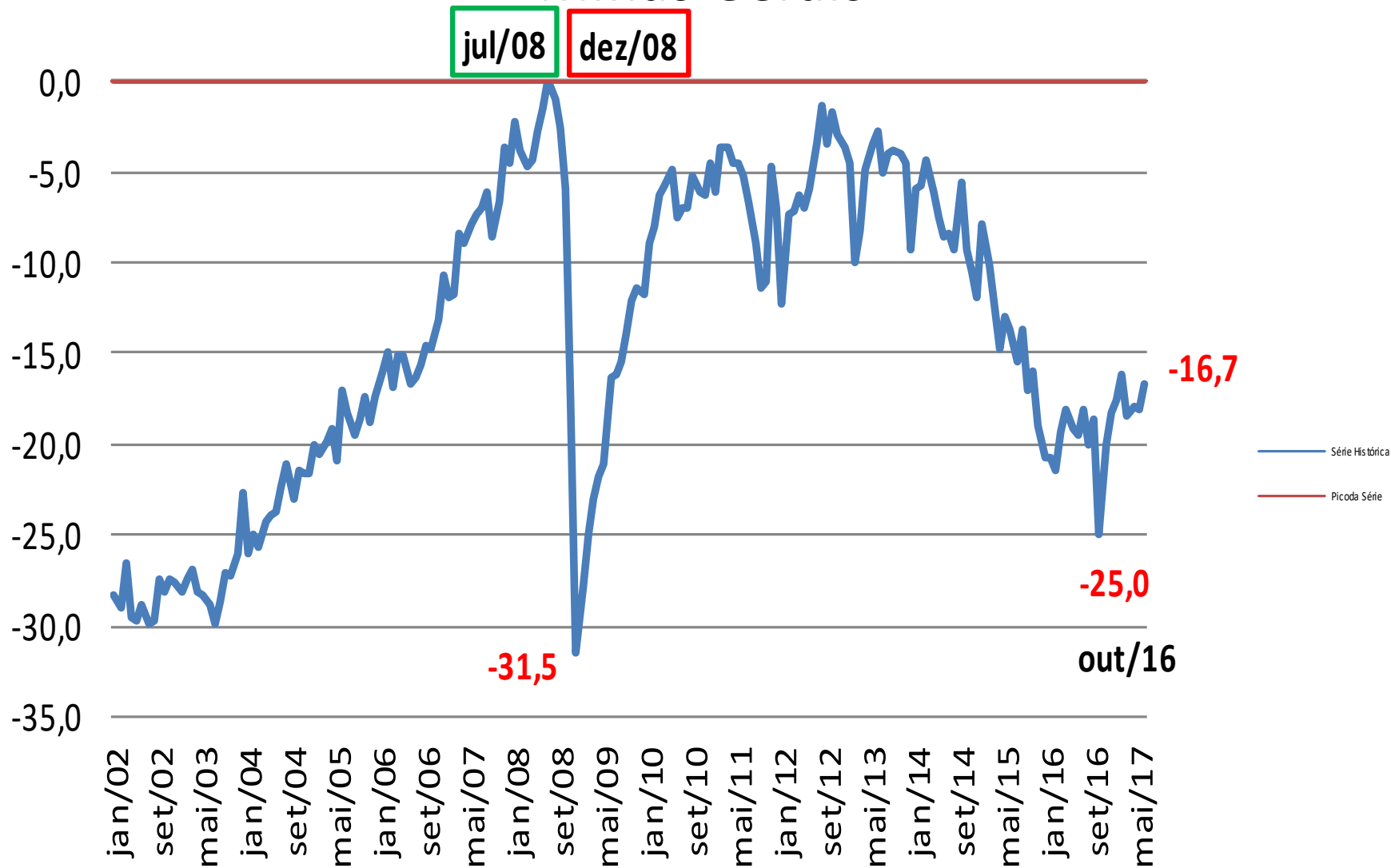




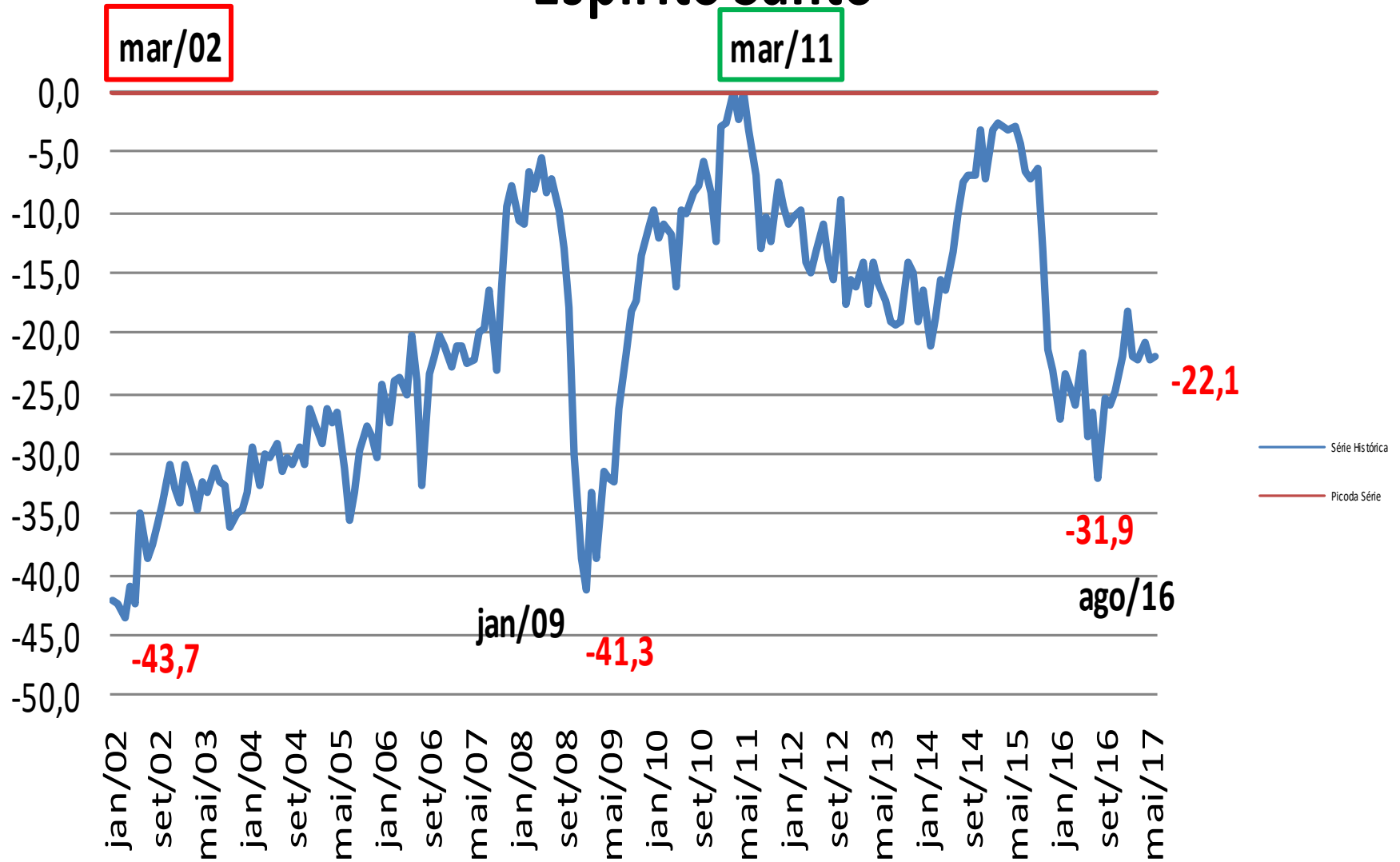
## Bahia



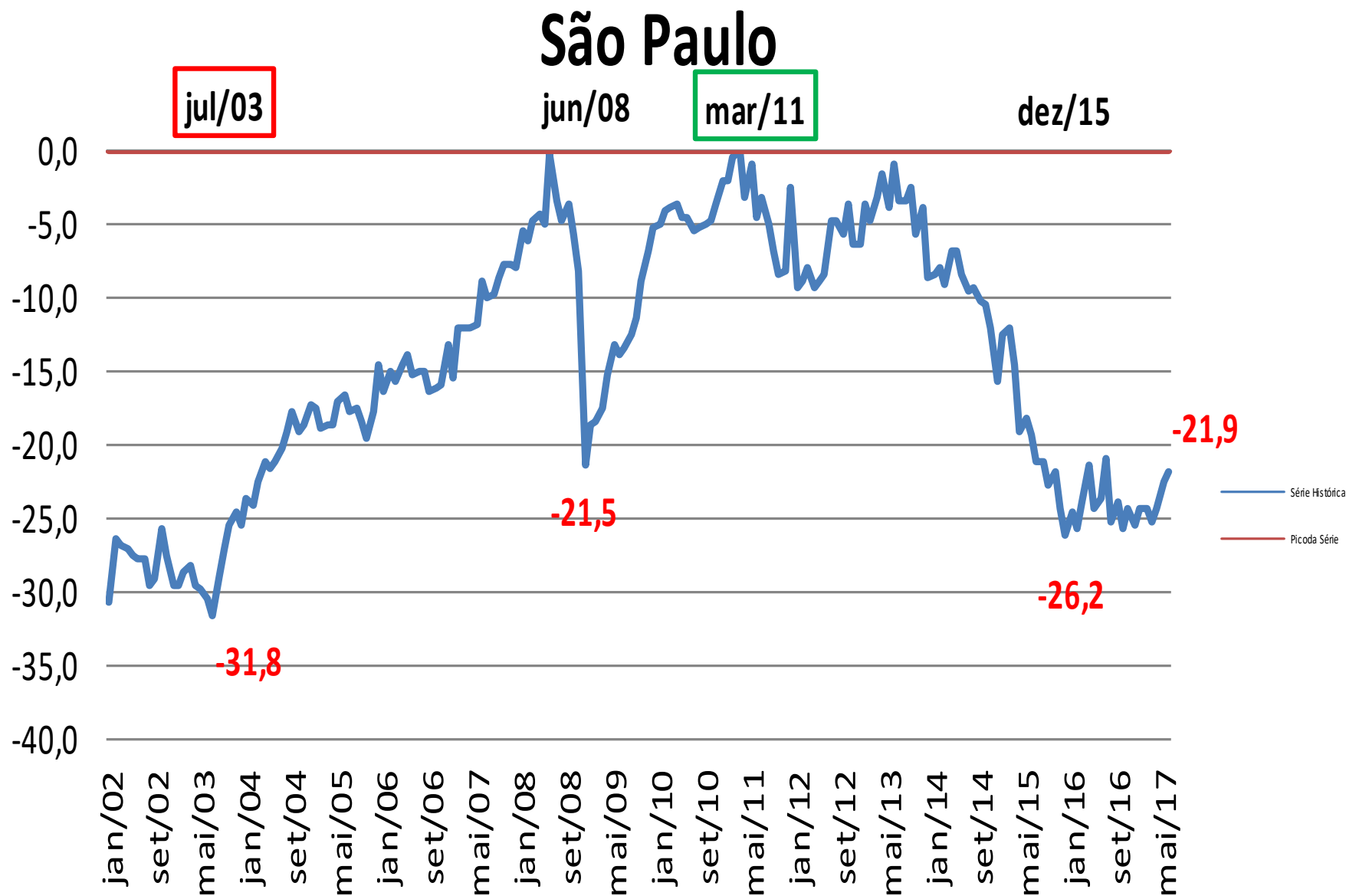
## Minas Gerais

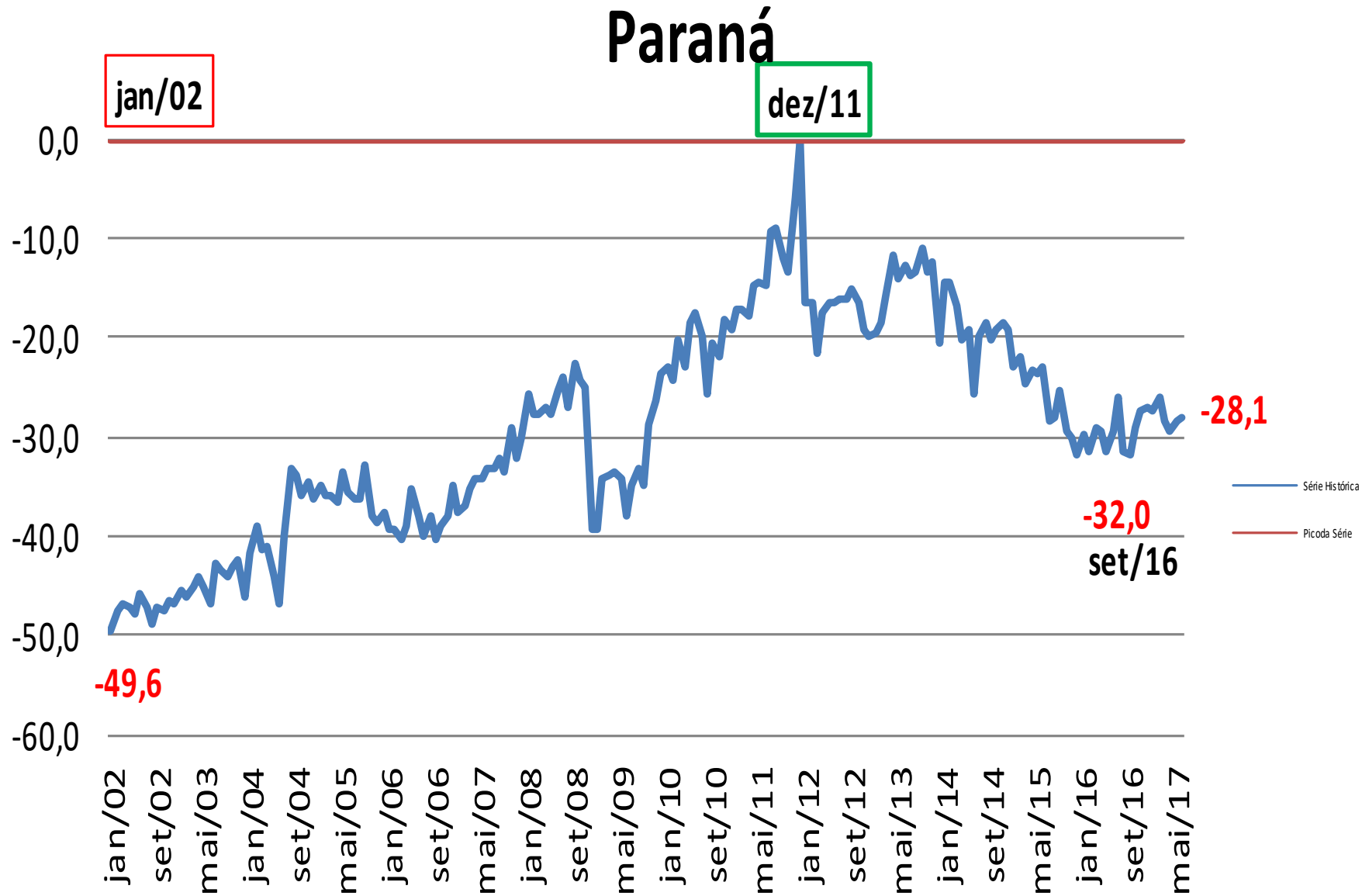


## Espírito Santo

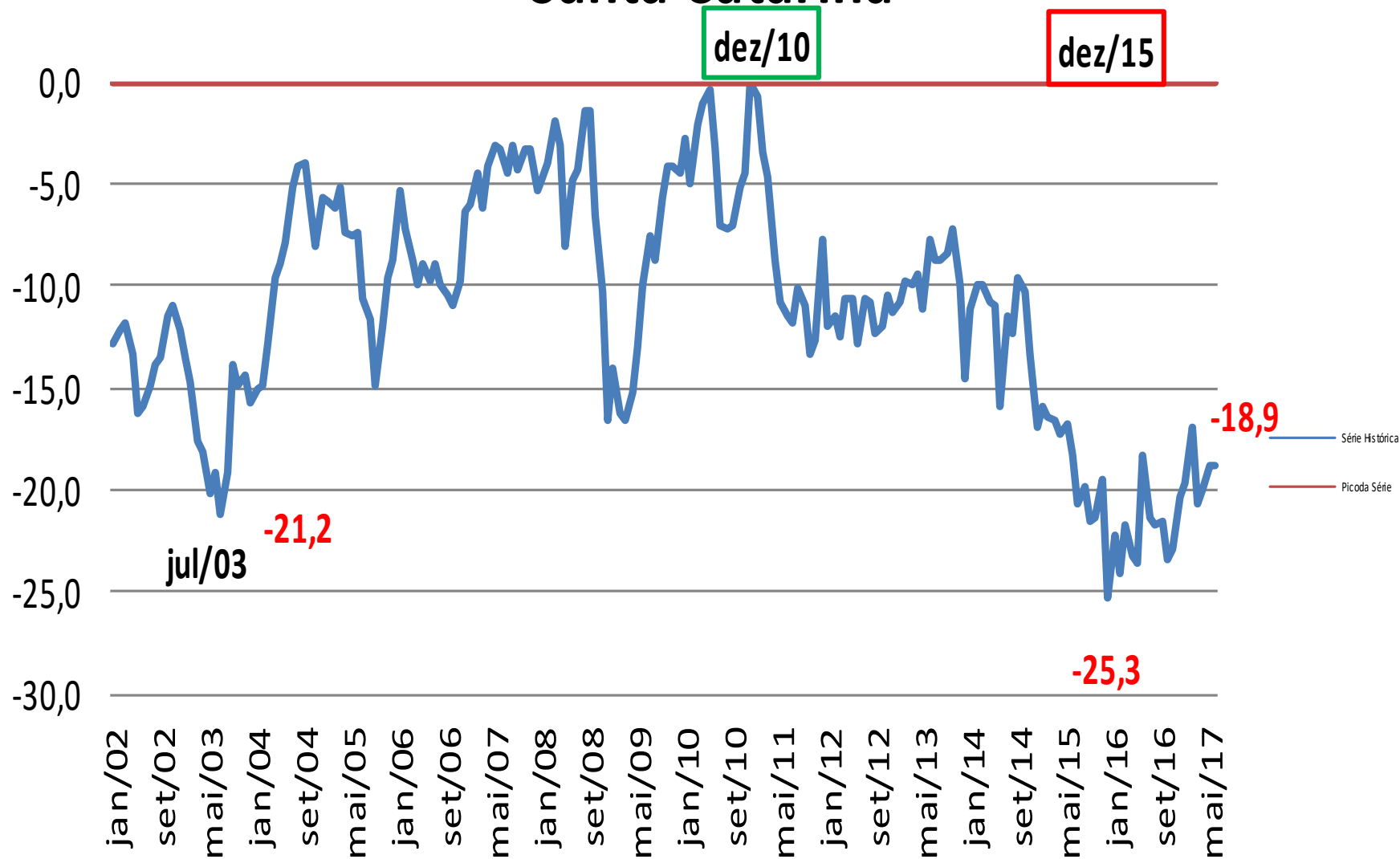


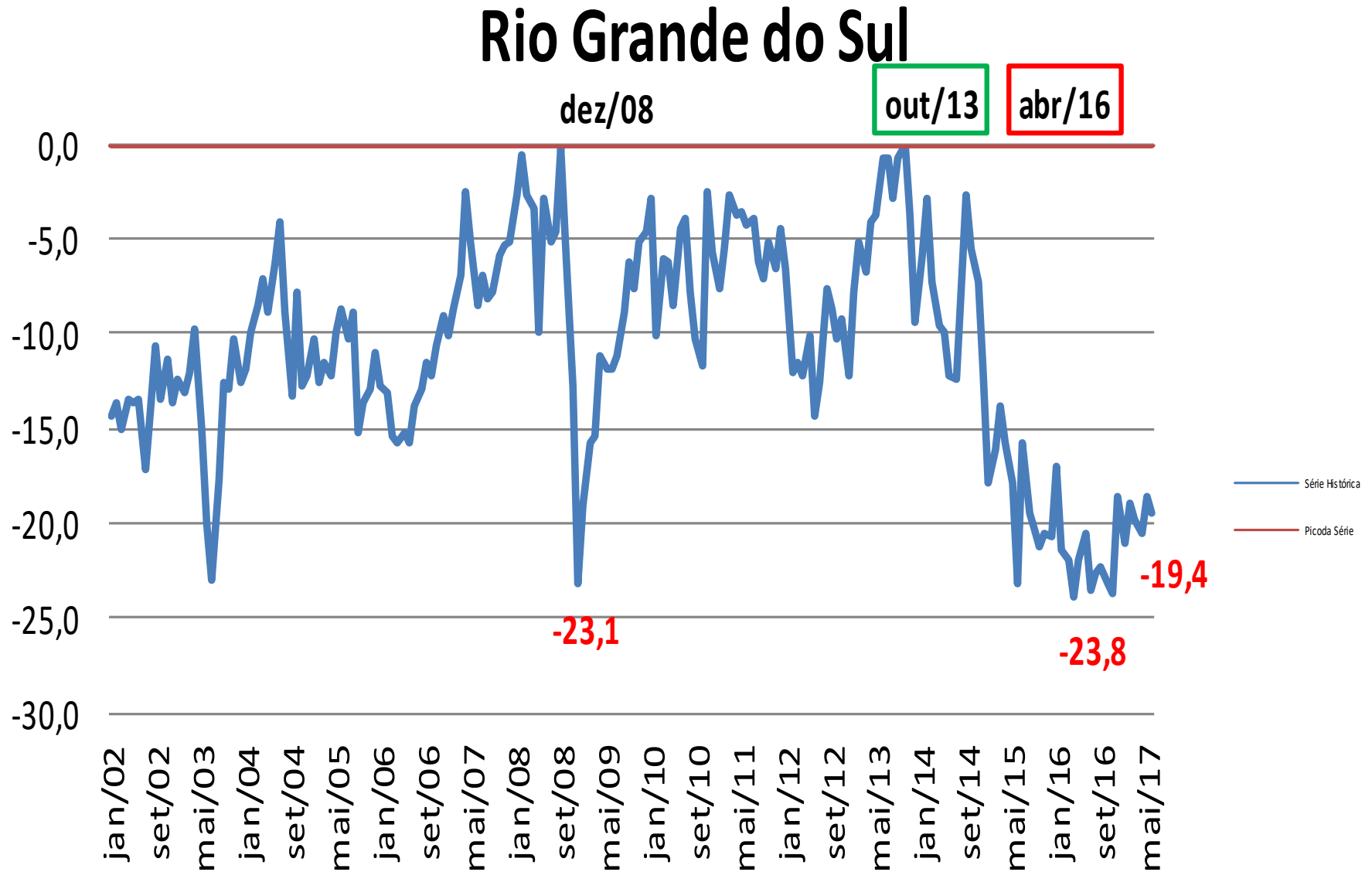






## Santa Catarina







## Goiás

